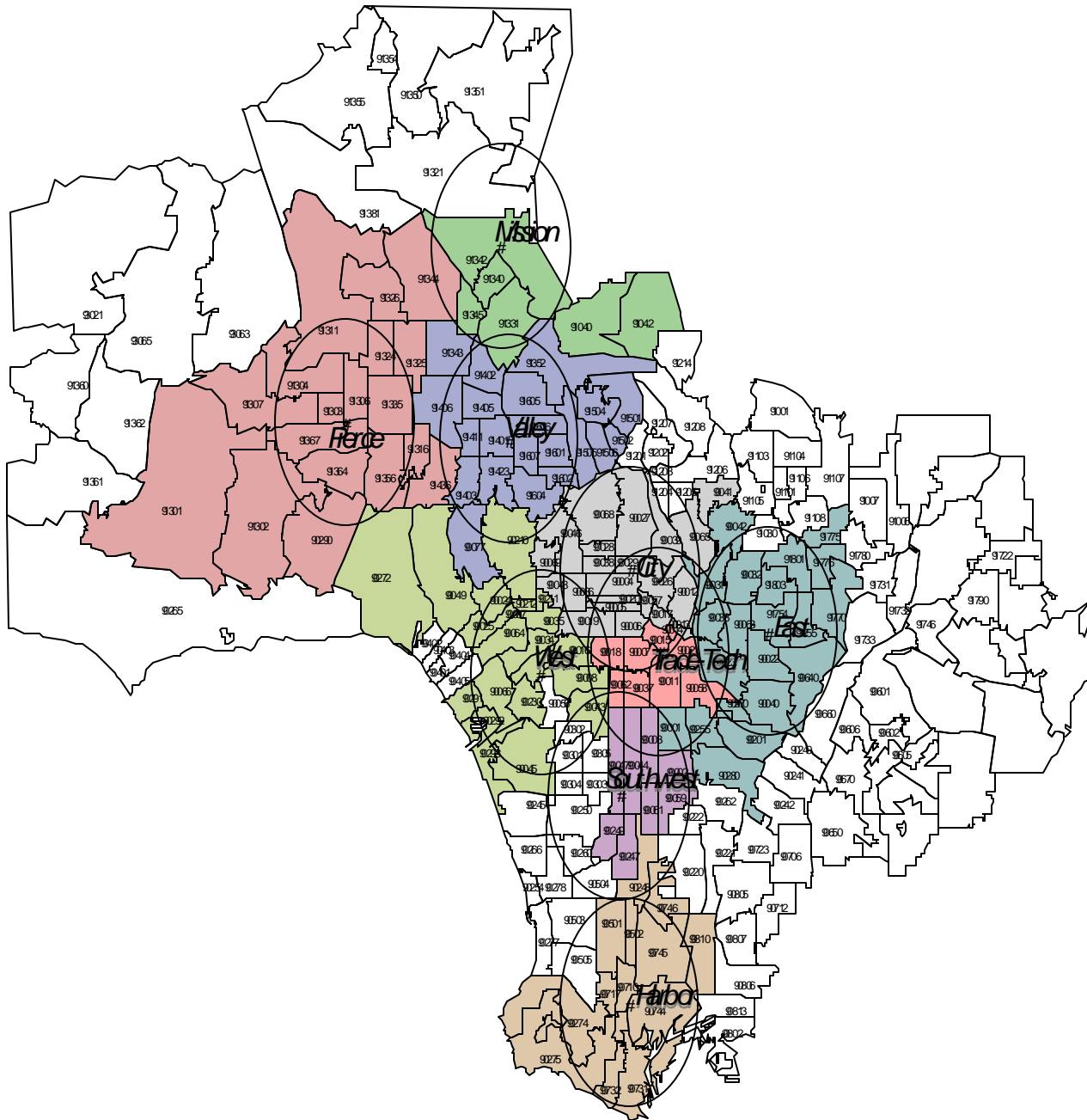


SECTION 8



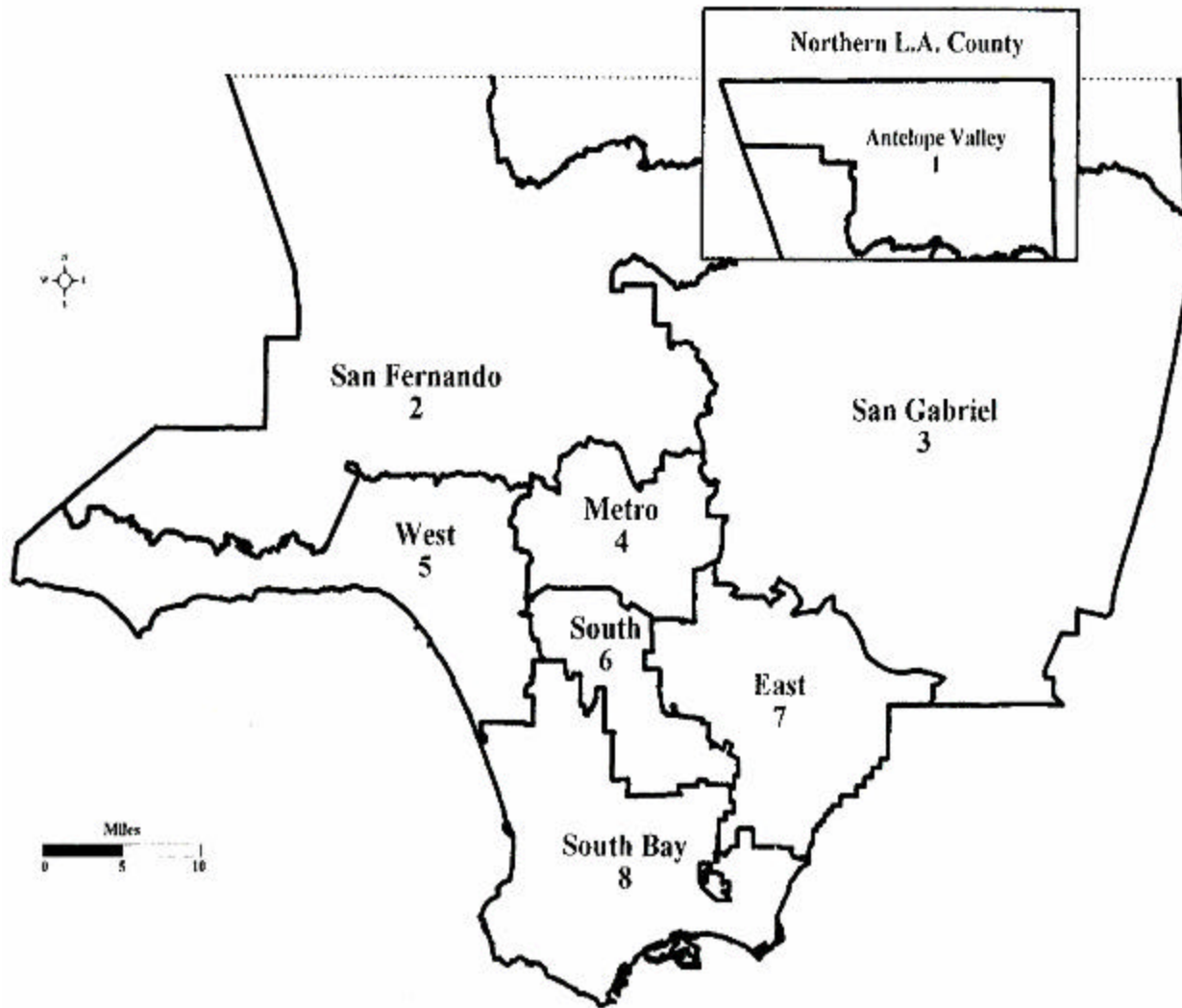
**SERVICE
AREA**

Service Areas Los Angeles City College and The Los Angeles Community College District



Source: The Los Angeles Community College District Office of Institutional Research and Information

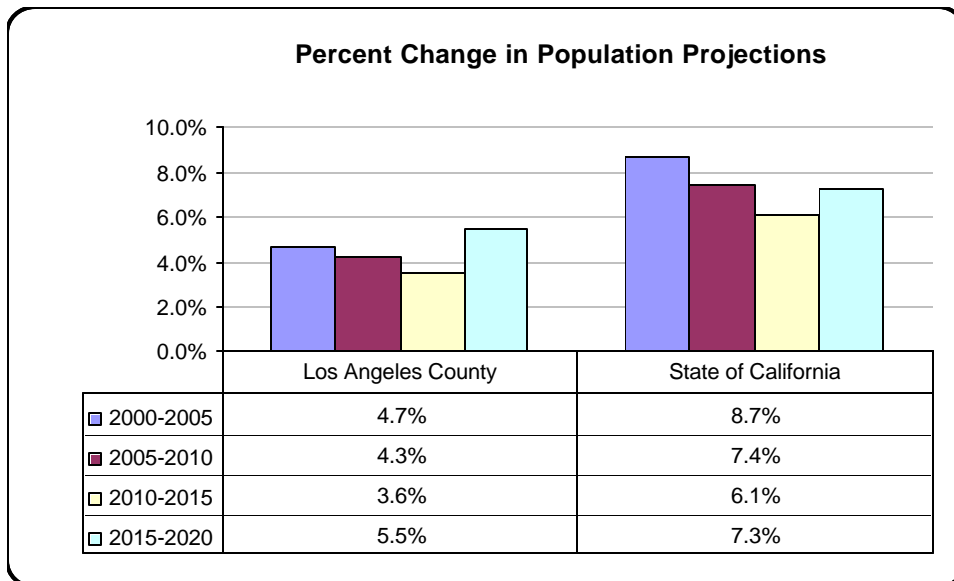
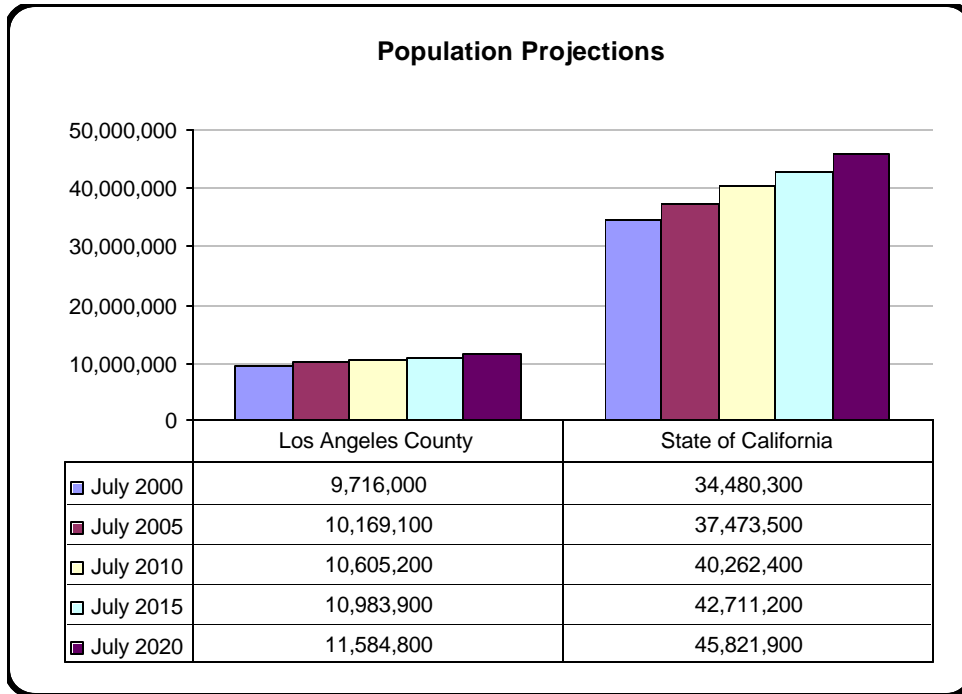
Service Planning Areas (SPA) SPA 4 - Metro and Los Angeles County



Note: Los Angeles County is divided into 8 Service Planning Areas (SPA). The planning areas are defined by ZIP codes. SPA 4, the Metro area, is similar to the service area of City College. SPA 4 encompasses the following communities: Boyle Heights, Central L.A., Hollywood, Northeast L.A., West Hollywood, West Wilshire L.A., and Wilshire. A zip code is listed under the community which has the largest portion of the zip code.

Source: United Way of Greater LA, Los Angeles County Service Planning Area, SPA 4 - Databook, Metro, 1999

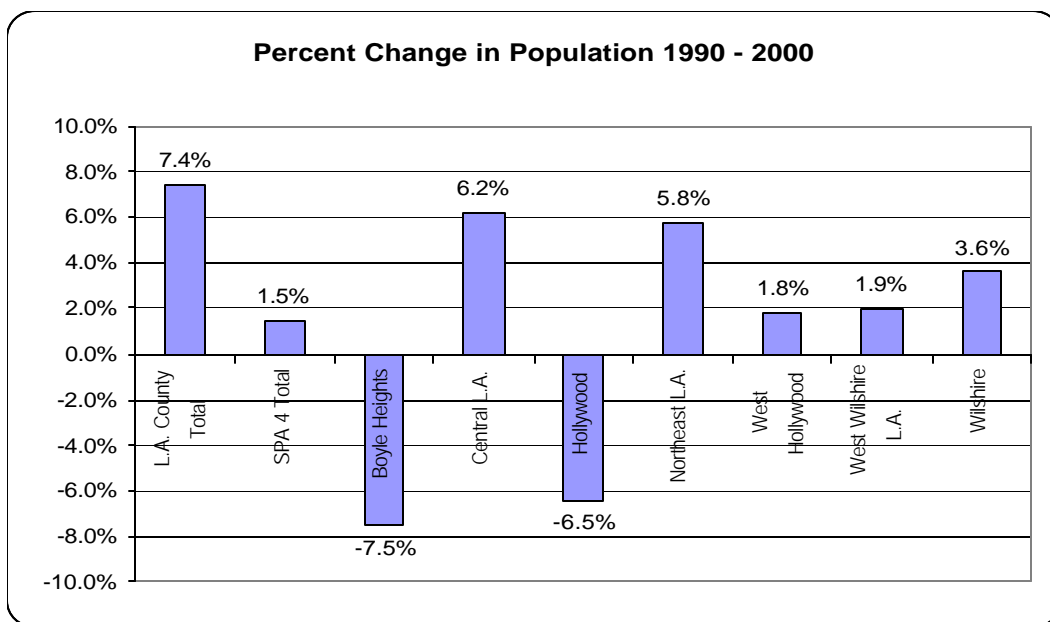
**Interim County Population Projections
Los Angeles County and State of California
Estimated July 1, 2000 and
Projections for 2005, 2010, 2015, and 2020**



Source: State of California, Department of Finance, Interim County Population Projections. Sacramento, California, June 2001

SPA 4 - Metro and Los Angeles County Population 2000 Census

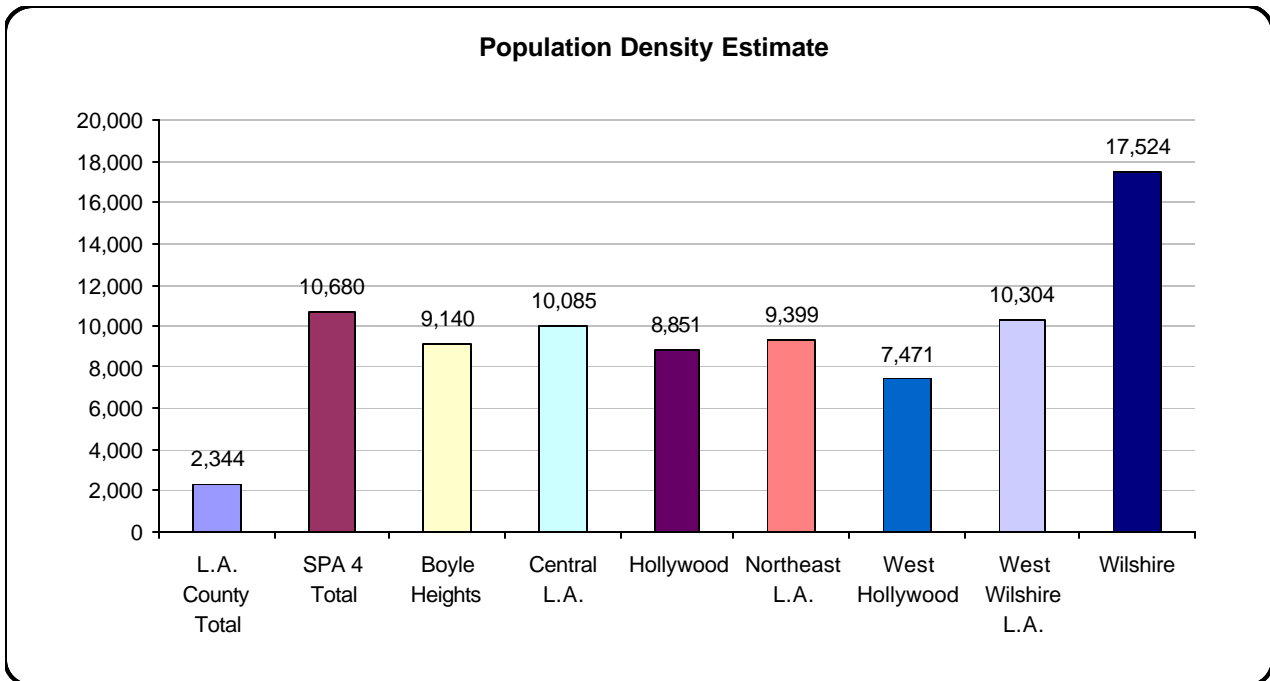
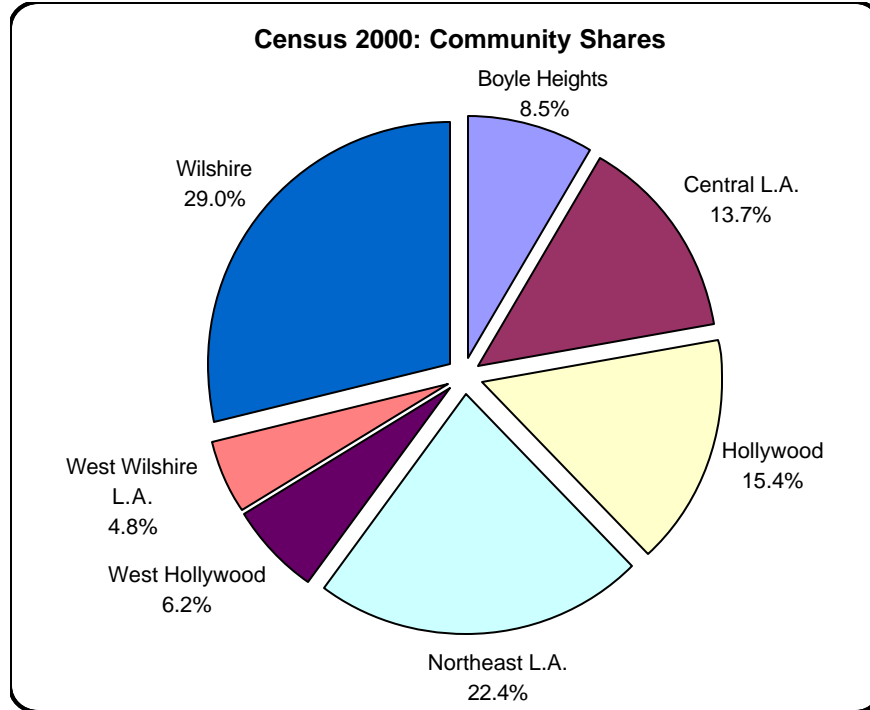
Communities	Square Miles	Population Density 2000	Population	
			1990	2000
<i>L.A. County Total</i>	4081.0	2,344	8,863,164	9,519,338
<i>SPA 4 Total</i>	106.5	10,680	1,120,783	1,137,446
Boyle Heights	10.6	9,140	104,746	96,886
Central L.A.	15.5	10,085	147,266	156,325
Hollywood	19.8	8,851	187,356	175,244
Northeast L.A.	27.1	9,399	240,786	254,705
West Hollywood	9.4	7,471	69,001	70,226
West Wilshire L.A.	5.3	10,304	53,571	54,609
Wilshire	18.8	17,524	318,057	329,451



Note: Los Angeles County is divided into 8 Service Planning Areas (SPA). The planning areas are defined by ZIP codes. SPA 4, the Metro area, is similar to the service area of City College. SPA 4 encompasses the following communities: Boyle Heights, Central L.A., Hollywood, Northeast L.A., West Hollywood, West Wilshire L.A., and Wilshire. A zip code is listed under the community which has the largest portion of the zip code.

Source: ZIP Code Databook for Los Angeles County Service Planning Areas (SPA) 4: Metro; United Way of Greater Los Angeles, February 2003.

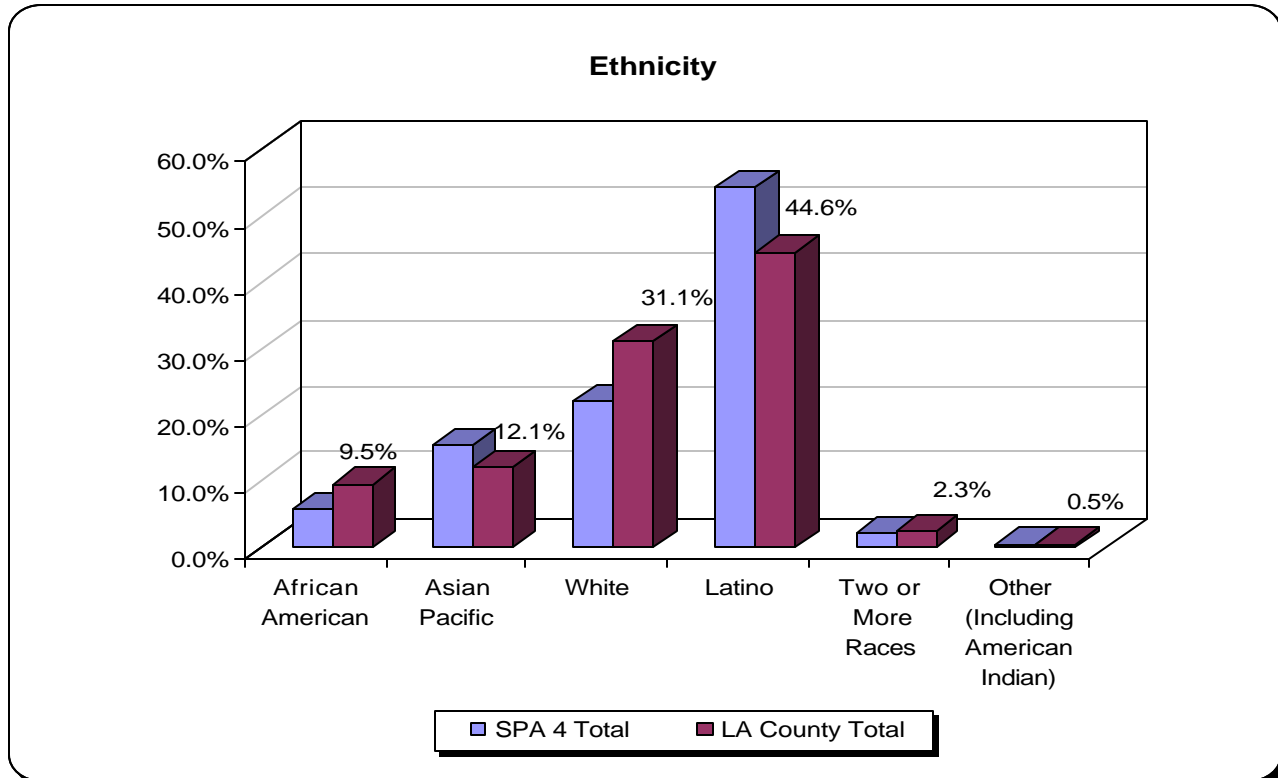
**SPA 4 - Metro and Los Angeles County
Population 2000 Census**



Note: Los Angeles County is divided into 8 Service Planning Areas (SPA). The planning areas are defined by ZIP codes. SPA 4, the Metro area, is similar to the service area of City College. SPA 4 encompasses the following communities: Boyle Heights, Central L.A., Hollywood, Northeast L.A., West Hollywood, West Wilshire L.A., and Wilshire. A zip code is listed under the community which has the largest portion of the zip code. Density is the number of people per square mile.

Source: ZIP Code Databook for Los Angeles County Service Planning Areas (SPA) 4: Metro; United Way of Greater Los Angeles, February 2003.

Population Demographics - Ethnicity SPA 4 - Metro and Los Angeles County 2000 Census

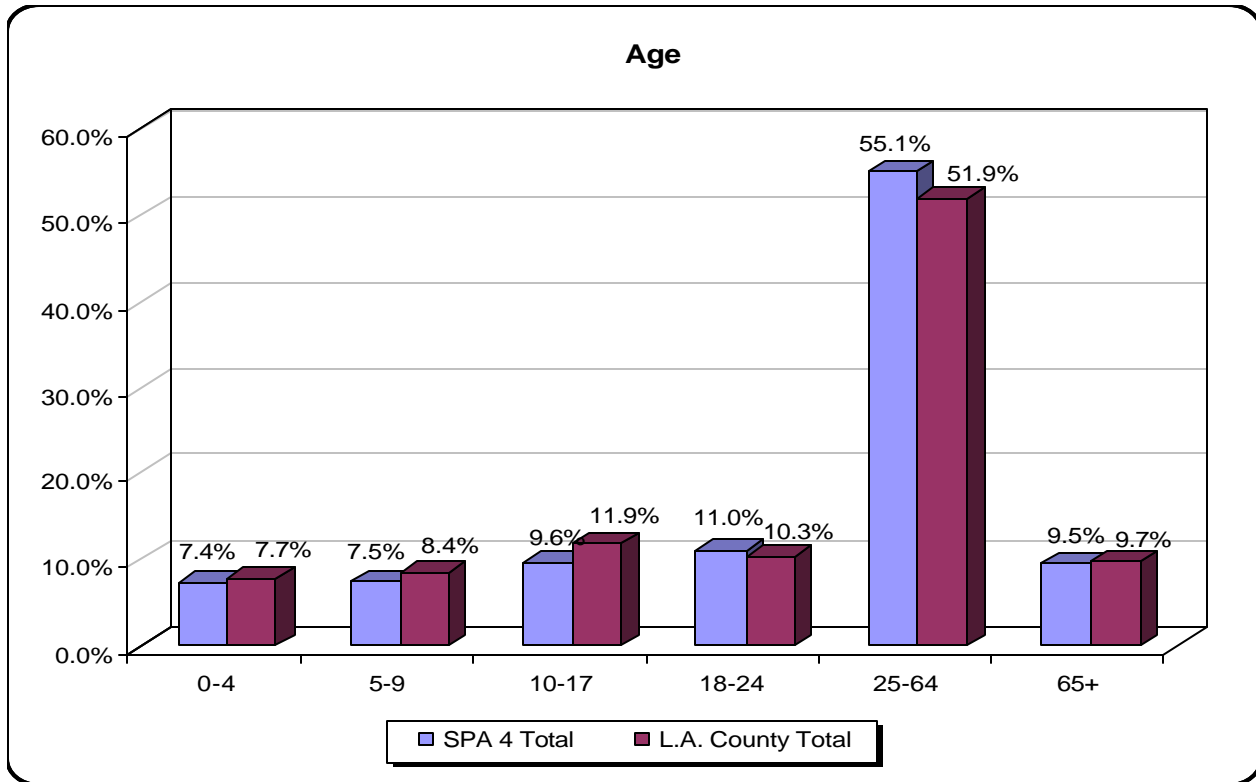


	African American	Asian Pacific	White	Latino	Two or More Races	Other (Including Amer. Ind.)	Total
SPA 4 Total	64,324	175,318	251,883	616,822	23,518	5,581	1,137,446
LA County Total	901,742	1,147,834	2,959,614	4,242,213	222,661	45,544	9,519,338

Note: Los Angeles County is divided into 8 Service Planning Areas (SPA). The planning areas are defined by ZIP codes. SPA 4, the Metro area, is similar to the service area of City College. SPA 4 encompasses the following communities: Boyle Heights, Central L.A., Hollywood, Northeast L.A., West Hollywood, West Wilshire L.A., and Wilshire. A zip code is listed under the community which has the largest portion of the zip code.

Source: ZIP Code Databook for Los Angeles County Service Planning Areas (SPA) 4: Metro; United Way of Greater Los Angeles, February 2003.

**Population Demographics - Age
SPA 4 - Metro and Los Angeles County
2000 Census**

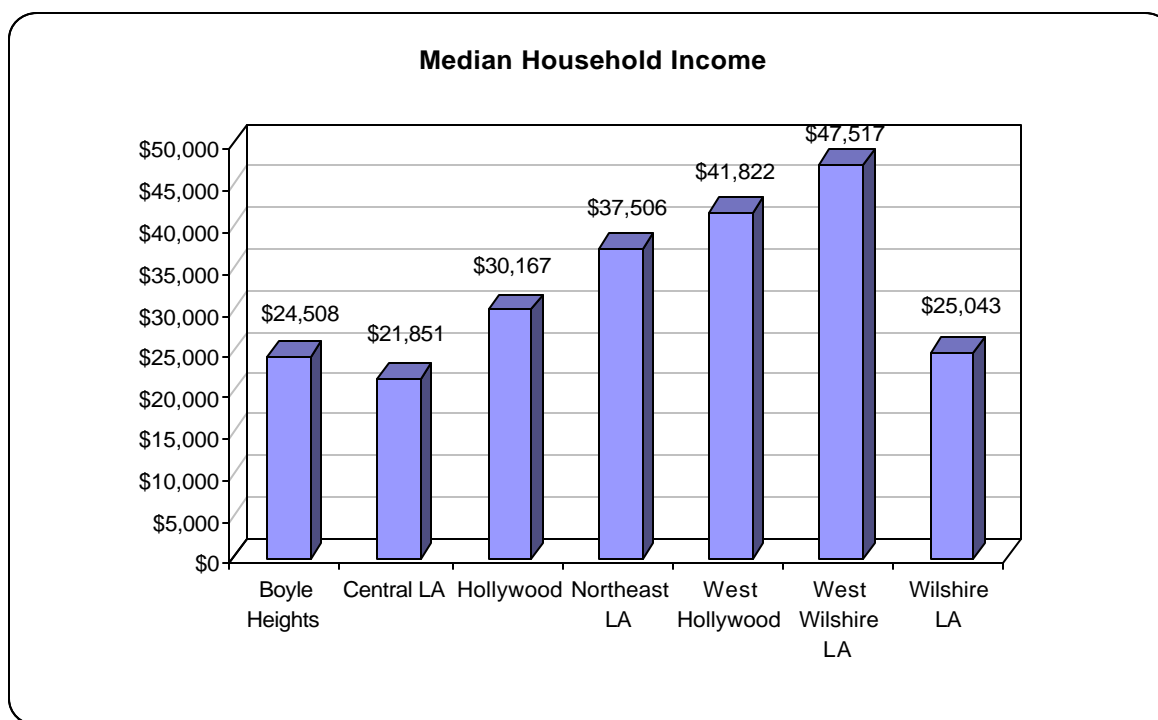


	0-4	5-9	10-17	18-24	25-64	65+	Total
SPA 4 Total	83,880	84,790	109,507	124,711	626,386	108,172	1,137,446
L.A. County Total	737,631	802,047	1,128,298	980,657	4,944,032	926,673	9,519,338

Note: Los Angeles County is divided into 8 Service Planning Areas (SPA). The planning areas are defined by ZIP codes. SPA 4, the Metro area, is similar to the service area of City College. SPA 4 encompasses the following communities: Boyle Heights, Central L.A., Hollywood, Northeast L.A., West Hollywood, West Wilshire L.A., and Wilshire. A zip code is listed under the community which has the largest portion of the zip code.

Source: ZIP Code Databook for Los Angeles County Service Planning Areas (SPA) 4: Metro; United Way of Greater Los Angeles, February 2003.

Population Demographics - Household Income SPA 4 - Metro and Los Angeles County 2000 Census

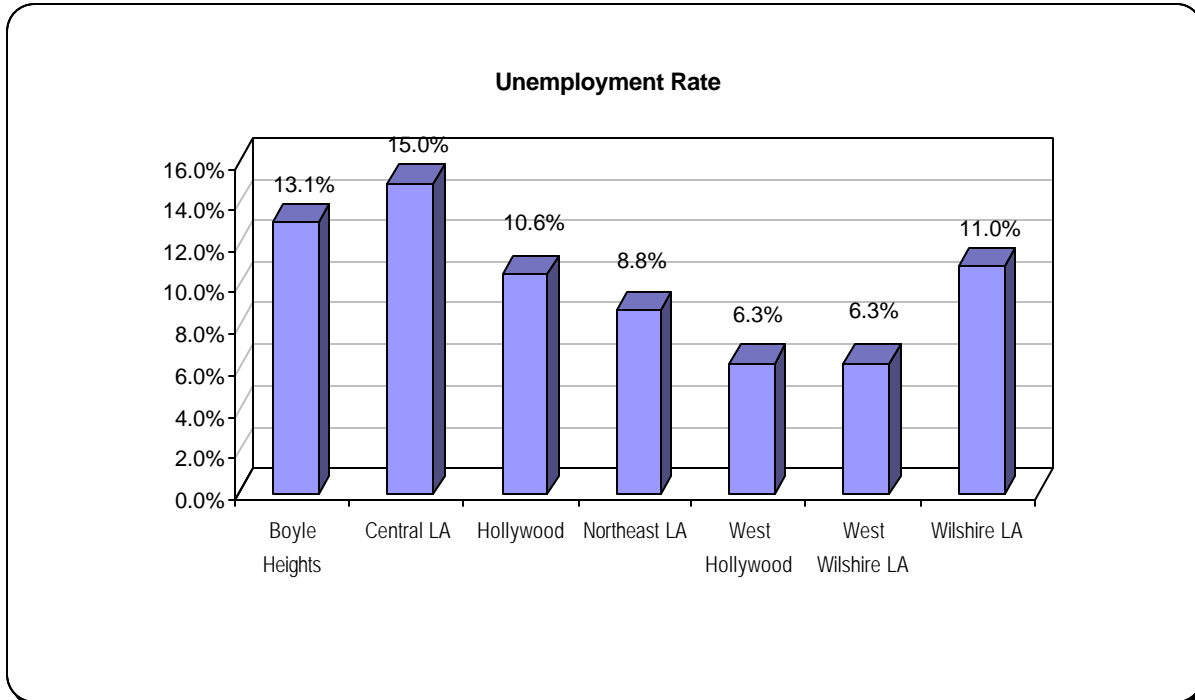


Community	Less than \$20,000	\$20,000 - \$34,999	\$35,000 - \$49,999	\$50,000 - \$74,000	\$75,000 - \$99,999	\$100,000 - \$199,999	\$200,000 and Over	Median Household Income	Total Households
Boyle Heights	9,515	6,099	3,494	2,555	837	560	143	24,508	23,203
Central LA	24,701	11,044	5,691	4,759	2,266	2,077	737	21,851	51,275
Hollywood	27,644	17,126	10,277	8,933	3,881	4,859	2,373	30,167	75,093
Northeast LA	20,480	16,644	12,450	12,952	7,080	6,556	1,326	37,506	77,488
West Hollywood	10,603	7,491	6,142	6,733	4,014	4,612	2,755	41,822	42,350
West Wilshire LA	5,726	4,703	4,762	5,421	2,980	3,991	1,508	47,517	29,091
Wilshire LA	47,408	28,141	15,000	12,225	4,847	4,581	1,844	25,043	114,046
SPA 4 Total	146,077	91,248	57,816	53,578	25,905	27,236	10,686	31,197	412,546
L.A. County Total	730,550	582,627	472,306	558,550	318,521	364,836	108,889	42,189	3,136,279

Note: Los Angeles County is divided into 8 Service Planning Areas (SPA). The planning areas are defined by ZIP codes. SPA 4, the Metro area, is similar to the service area of City College. SPA 4 encompasses the following communities: Boyle Heights, Central L.A., Hollywood, Northeast L.A., West Hollywood, West Wilshire L.A., and Wilshire. A zip code is listed under the community which has the largest portion of the zip code.

Source: ZIP Code Databook for Los Angeles County Service Planning Areas (SPA) 4: Metro; United Way of Greater Los Angeles, February 2003.

**Population Demographics - Labor Force
SPA 4 - Metro and Los Angeles County
2000 Census**



Community	Employed	Unemployed	In Labor Force	Not in Labor Force	Total Population	Unemployment Rate
Boyle Heights	28,925	4,364	33,311	32,527	65,838	13.1%
Central LA	52,606	9,309	61,936	62,587	124,523	15.0%
Hollywood	77,789	9,271	87,135	56,485	143,620	10.6%
Northeast LA	100,633	9,745	110,443	78,706	189,149	8.8%
West Hollywood	43,260	2,921	46,181	19,390	65,571	6.3%
West Wilshire LA	30,707	2,062	32,779	15,496	48,275	6.3%
Wilshire LA	128,756	15,847	144,683	105,704	250,387	11.0%
SPA 4 Total	462,676	53,519	516,468	370,895	887,363	10.2%
L.A. County Total	3,953,415	354,347	4,312,264	2,810,261	7,122,525	8.2%

Note: Los Angeles County is divided into 8 Service Planning Areas (SPA). The planning areas are defined by ZIP codes. SPA 4, the Metro area, is similar to the service area of City College. SPA 4 encompasses the following communities: Boyle Heights, Central L.A., Hollywood, Northeast L.A., West Hollywood, West Wilshire L.A., and Wilshire. A zip code is listed under the community which has the largest portion of the zip code.

Source: ZIP Code Databook for Los Angeles County Service Planning Areas (SPA) 4: Metro; United Way of Greater Los Angeles, February 2003.

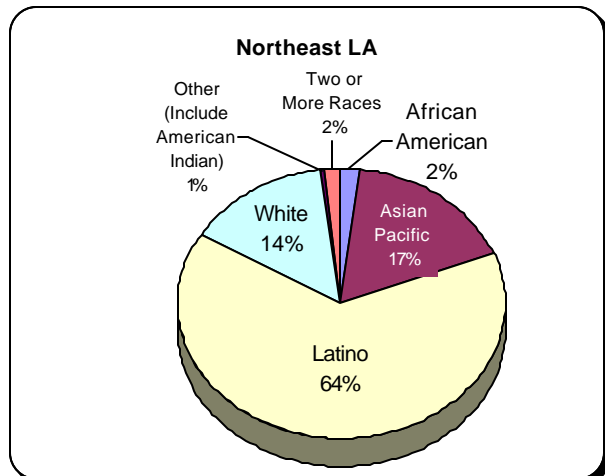
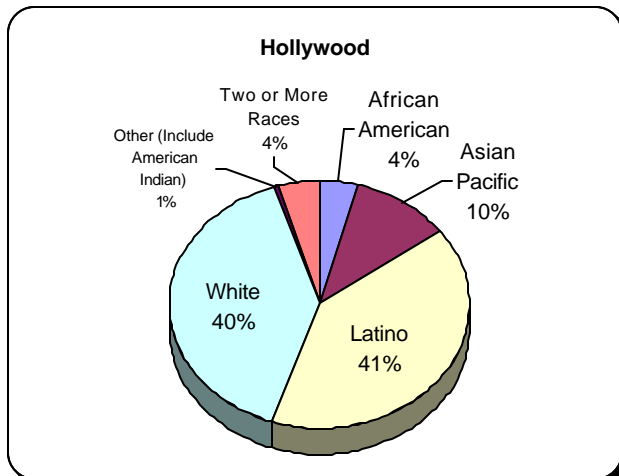
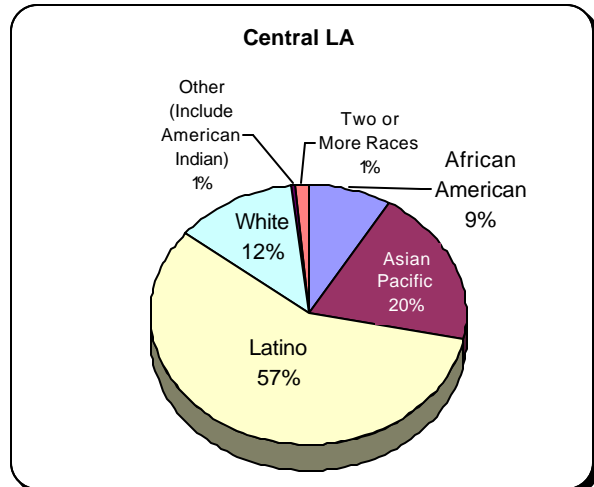
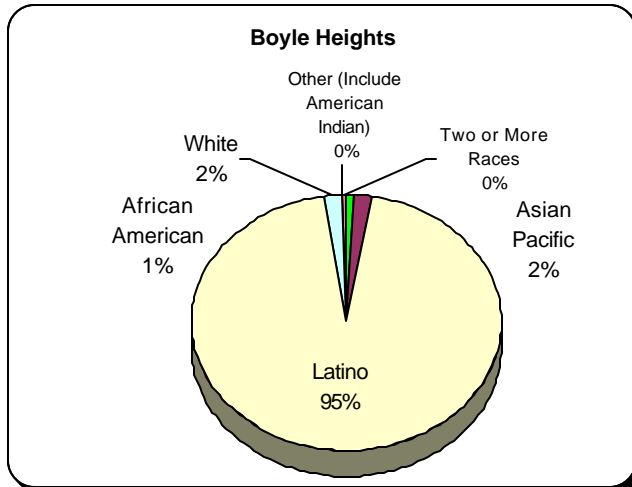
Population Demographics - Ethnicity SPA 4 - Metro Communities 2000 Census

Community	Zip Code	African American		Asian Pacific		Latino		White		Other (Include American Indian)		Two or More Races		Total Population
Boyle Heights	90023	98	0.2%	309	0.7%	46,118	97.2%	730	1.5%	113	0.2%	100	0.2%	47,468
	90033	595	1.2%	1,769	3.6%	45,601	92.3%	1,057	2.1%	166	0.3%	230	0.5%	49,418
Subtotal		693	0.7%	2,078	2.1%	91,719	94.7%	1,787	1.8%	279	0.3%	330	0.3%	96,886
Central LA	90012	4,957	16.2%	11,885	38.9%	9,189	30.1%	4,079	13.3%	94	0.3%	373	1.2%	30,577
	90013	3,613	37.1%	1,342	13.8%	2,525	26.0%	1,879	19.3%	113	1.2%	255	2.6%	9,727
	90014	986	28.0%	937	26.6%	894	25.4%	584	16.6%	34	1.0%	83	2.4%	3,518
	90015	629	4.2%	1,402	9.3%	12,193	80.6%	727	4.8%	59	0.4%	124	0.8%	15,134
	90017	764	3.7%	1,176	5.7%	17,733	85.7%	770	3.7%	132	0.6%	114	0.6%	20,689
	90021	806	26.8%	159	5.3%	1,605	53.4%	353	11.8%	28	0.9%	52	1.7%	3,003
	90026	1,679	2.3%	13,617	18.5%	46,284	62.8%	10,434	14.2%	402	0.5%	1,255	1.7%	73,671
90071	3	50.0%	0	0.0%	0	0.0%	3	50.0%	0	0.0%	0	0.0%	6	
Subtotal		13,437	8.6%	30,518	19.5%	90,423	57.8%	18,829	12.0%	862	0.6%	2,256	1.4%	156,325
Hollywood	90027	1,742	3.6%	6,166	12.7%	11,904	24.4%	25,370	52.1%	273	0.6%	3,260	6.7%	48,715
	90028	2,120	6.9%	2,323	7.6%	11,825	38.7%	12,767	41.8%	225	0.7%	1,302	4.3%	30,562
	90029	1,008	2.4%	6,140	14.7%	25,445	61.0%	7,443	17.9%	197	0.5%	1,464	3.5%	41,697
	90038	1,365	4.2%	2,617	8.0%	20,228	62.1%	7,167	22.0%	176	0.5%	1,004	3.1%	32,557
	90068	994	4.6%	1,126	5.2%	2,006	9.2%	16,607	76.5%	153	0.7%	827	3.8%	21,713
Subtotal		7,229	4.1%	18,372	10.5%	71,408	40.7%	69,354	39.6%	1,024	0.6%	7,857	4.5%	175,244
Northeast LA	90031	270	0.7%	9,736	25.3%	26,435	68.8%	1,461	3.8%	158	0.4%	349	0.9%	38,409
	90032	1,006	2.1%	5,500	11.7%	37,692	80.3%	2,126	4.5%	246	0.5%	372	0.8%	46,942
	90039	677	2.3%	5,542	18.9%	13,213	45.1%	8,958	30.6%	159	0.5%	757	2.6%	29,306
	90041	555	2.0%	7,083	25.4%	10,755	38.6%	8,468	30.4%	178	0.6%	825	3.0%	27,864
	90042	1,758	2.7%	7,890	12.2%	45,359	70.2%	8,278	12.8%	390	0.6%	985	1.5%	64,660
	90065	834	1.8%	7,145	15.0%	31,215	65.7%	7,407	15.6%	187	0.4%	736	1.5%	47,524
Subtotal		5,100	2.0%	42,896	16.8%	164,669	64.7%	36,698	14.4%	1,318	0.5%	4,024	1.6%	254,705
West Hollywood	90046	1,649	3.3%	2,103	4.2%	4,048	8.1%	40,349	81.0%	265	0.5%	1,417	2.8%	49,831
	90069	584	2.9%	830	4.1%	1,490	7.3%	16,876	82.7%	106	0.5%	509	2.5%	20,395
Subtotal		2,233	3.2%	2,933	4.2%	5,538	7.9%	57,225	81.5%	371	0.5%	1,926	2.7%	70,226
West Wilshire	90036	2,347	7.1%	5,359	16.3%	2,175	6.6%	21,829	66.4%	236	0.7%	939	2.9%	32,885
	90048	464	2.1%	1,164	5.4%	1,320	6.1%	17,819	82.0%	111	0.5%	846	3.9%	21,724
Subtotal		2,811	5.1%	6,523	11.9%	3,495	6.4%	39,648	72.6%	347	0.6%	1,785	3.3%	54,609
Wilshire LA	90004	2,083	3.1%	16,148	23.8%	37,926	55.9%	10,080	14.9%	297	0.4%	1,316	1.9%	67,850
	90005	2,024	4.7%	11,989	27.9%	25,079	58.3%	3,246	7.5%	152	0.4%	524	1.2%	43,014
	90006	2,111	3.4%	8,674	13.8%	49,335	78.6%	1,955	3.1%	180	0.3%	510	0.8%	62,765
	90010	159	8.2%	742	38.2%	381	19.6%	619	31.9%	11	0.6%	31	1.6%	1,943
	90019	21,333	31.6%	8,577	12.7%	29,794	44.1%	5,859	8.7%	426	0.6%	1,521	2.3%	67,510
	90020	2,833	6.7%	18,241	43.0%	16,181	38.2%	4,127	9.7%	139	0.3%	862	2.0%	42,383
	90057	2,278	5.2%	7,627	17.3%	30,874	70.2%	2,456	5.6%	175	0.4%	576	1.3%	43,986
Subtotal		32,821	10.0%	71,998	21.9%	189,570	57.5%	28,342	8.6%	1,380	0.4%	5,340	1.6%	329,451
SPA 4 Total		64,324	5.7%	175,318	15.4%	616,822	54.2%	251,883	22.1%	5,581	0.5%	23,518	2.1%	1,137,446
LA County Total		901,742	9.5%	1,147,834	12.1%	4,242,213	44.6%	2,959,614	31.1%	45,544	0.5%	222,661	2.3%	9,519,338

Source: ZIP Code Databook for Los Angeles County Service Planning Areas (SPA) 4: Metro; United Way of Greater Los Angeles, February 2003.

Note: Los Angeles County is divided into 8 Service Planning Areas (SPA). The planning areas are defined by ZIP codes. SPA 4, the Metro area, is similar to the service area of City College. SPA 4 encompasses the following communities: Boyle Heights, Central L.A., Hollywood, Northeast L.A., West Hollywood, West Wilshire L.A., and Wilshire. A zip code is listed under the community which has the largest portion of the zip code.

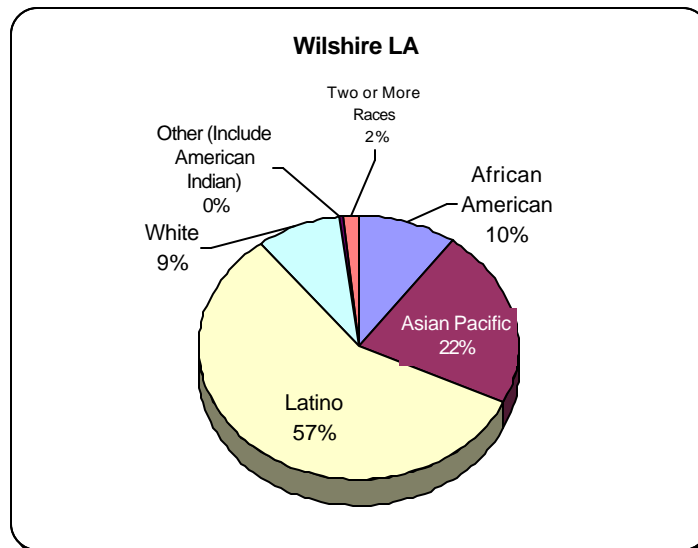
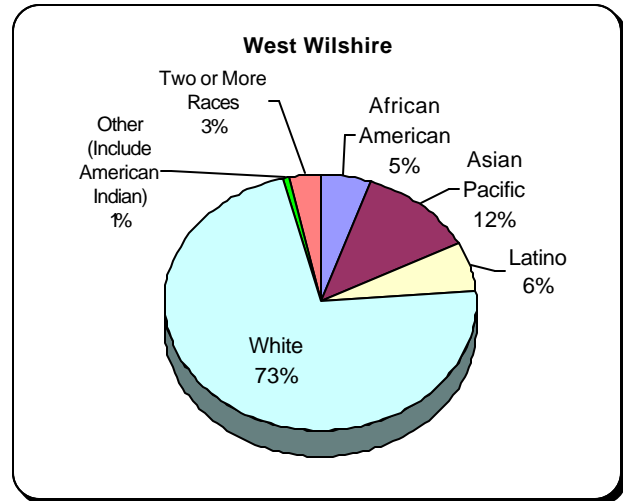
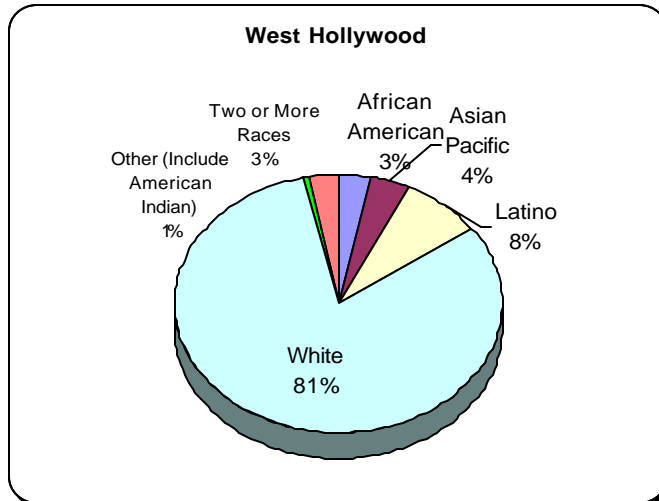
**Population Demographics - Ethnicity
SPA 4 - Metro Communities
2000 Census**



Note: Los Angeles County is divided into 8 Service Planning Areas (SPA). The planning areas are defined by ZIP codes. SPA 4, the Metro area, is similar to the service area of City College. SPA 4 encompasses the following communities: Boyle Heights, Central L.A., Hollywood, Northeast L.A., West Hollywood, West Wilshire L.A., and Wilshire. A zip code is listed under the community which has the largest portion of the zip code.

Source: ZIP Code Databook for Los Angeles County Service Planning Areas (SPA) 4: Metro; United Way of Greater Los Angeles, February 2003.

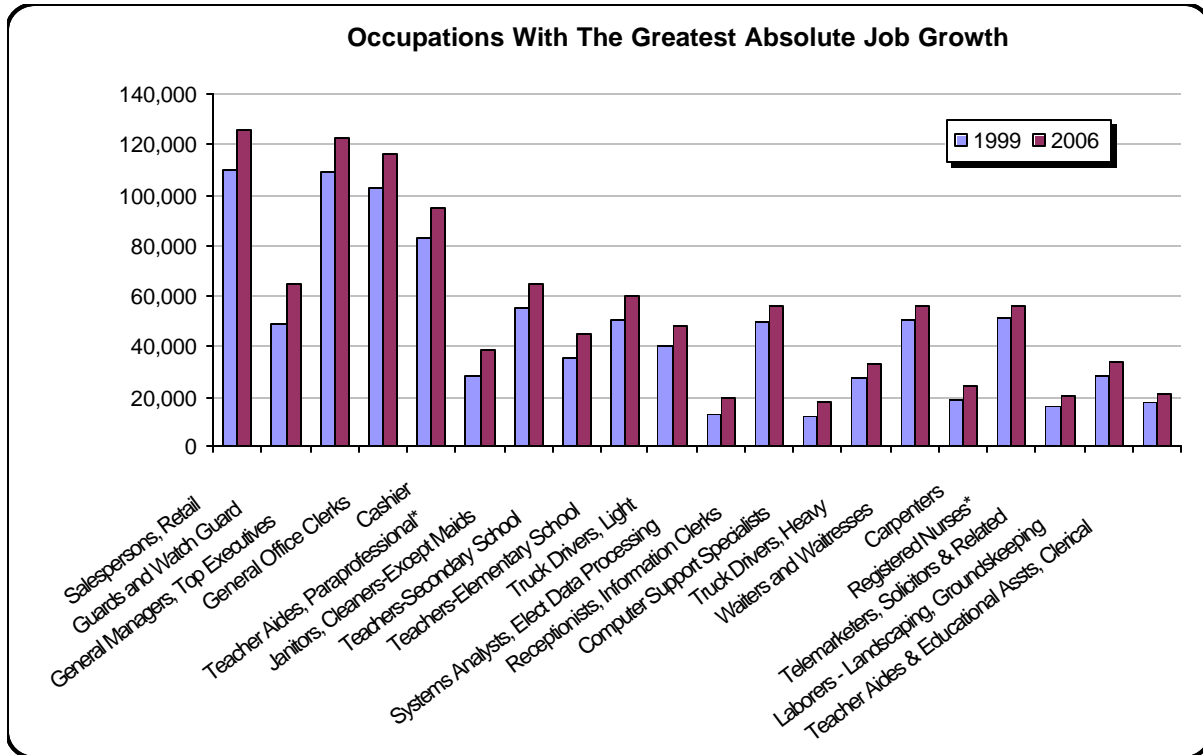
Population Demographics - Ethnicity SPA 4 - Metro Communities 2000 Census



Note: Los Angeles County is divided into 8 Service Planning Areas (SPA). The planning areas are defined by ZIP codes. SPA 4, the Metro area, is similar to the service area of City College. SPA 4 encompasses the following communities: Boyle Heights, Central L.A., Hollywood, Northeast L.A., West Hollywood, West Wilshire L.A., and Wilshire. A zip code is listed under the community which has the largest portion of the zip code.

Source: ZIP Code Databook for Los Angeles County Service Planning Areas (SPA) 4: Metro; United Way of Greater Los Angeles, February 2003.

Occupations With The Greatest Absolute Job Growth Los Angeles County 1999-2006

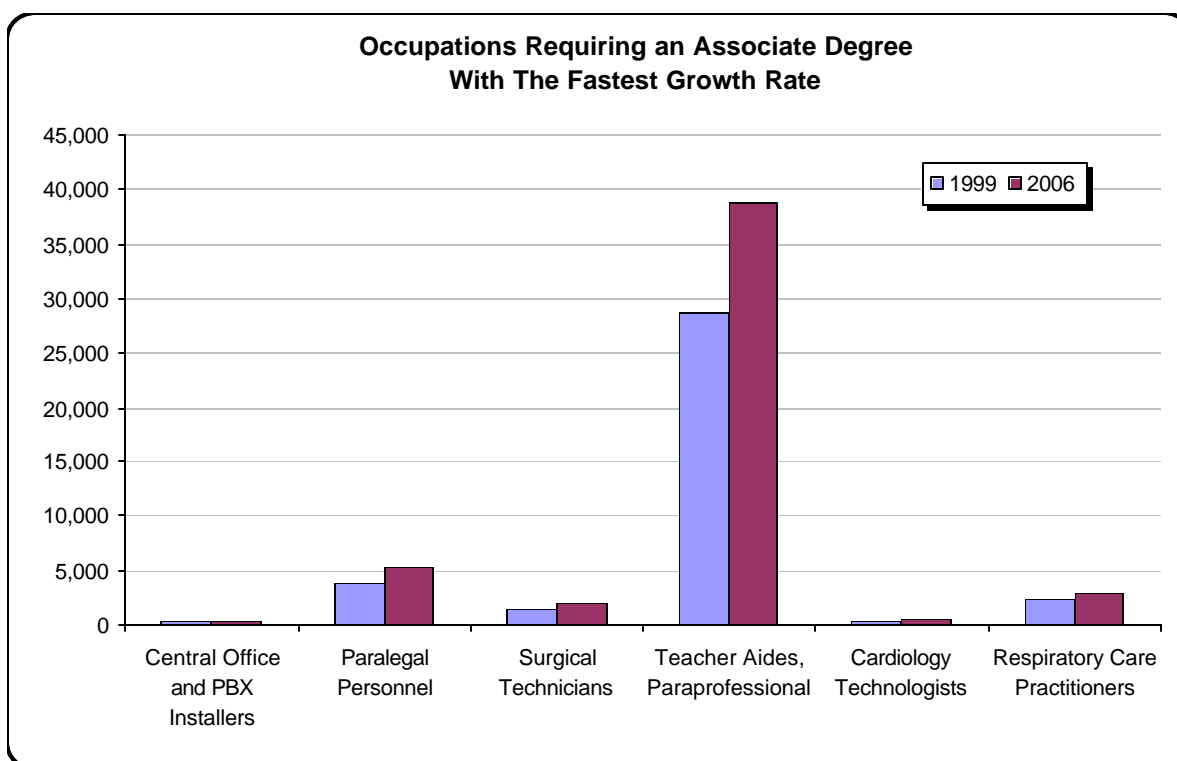


Occupation	Annual Averages		Absolute Change
	1999	2006	
Salespersons, Retail	110,170	126,120	15,950
Guards and Watch Guard	49,430	64,610	15,180
General Managers, Top Executives	108,770	122,320	13,550
General Office Clerks	103,090	115,890	12,800
Cashier	82,820	94,550	11,730
<i>Teacher Aides, Paraprofessional*</i>	<i>28,720</i>	<i>38,740</i>	<i>10,020</i>
Janitors, Cleaners-Except Maids	55,070	64,660	9,590
Teachers-Secondary School	35,650	45,160	9,510
Teachers-Elementary School	50,870	60,220	9,350
Truck Drivers, Light	40,670	48,260	7,590
Systems Analysts, Elect Data Processing	12,560	19,750	7,190
Receptionists, Information Clerks	49,740	56,150	6,410
Computer Support Specialists	11,800	17,990	6,190
Truck Drivers, Heavy	27,290	32,860	5,570
Waiters and Waitresses	50,770	56,100	5,330
Carpenters	19,150	24,460	5,310
<i>Registered Nurses*</i>	<i>51,240</i>	<i>56,520</i>	<i>5,280</i>
Telemarketers, Solicitors & Related	15,720	20,950	5,230
Laborers - Landscaping, Groundskeeping	28,660	33,640	4,980
Teacher Aides & Educational Assts, Clerical	17,150	21,620	4,470

* **Note:** Occupation requires an associate degree or post-secondary vocational education.

Source: Employment Development Department, www.calmis.cahwnet.gov

Occupations Requiring an Associate Degree With The Fastest Growth Rate Los Angeles County 1999-2006

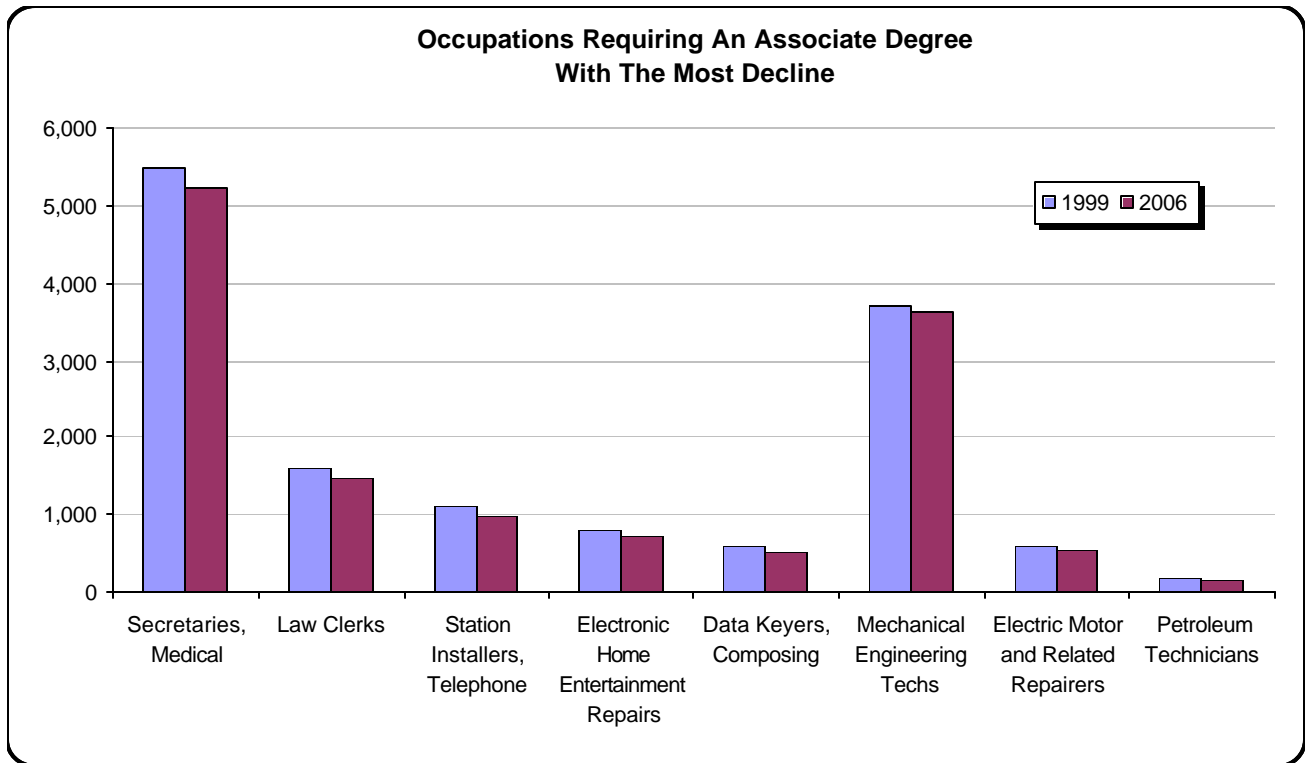


Occupation	Annual Averages		Percent Change
	1999	2006	
Central Office and PBX Installers	300	420	40.0%
Paralegal Personnel	3,840	5,250	36.7%
Surgical Technicians	1,450	1,960	35.2%
Teacher Aides, Paraprofessional	28,720	38,740	34.9%
Cardiology Technologists	420	550	31.0%
Respiratory Care Practitioners	2,310	3,010	30.3%

Note: Occupation requires an associate degree or post-secondary vocational education.

Source: Employment Development Department, www.calmis.cahwnet.gov

**Occupations Requiring an Associate Degree
With The Most Decline
Los Angeles County
1999-2006**



Occupation	Annual Averages		No. Of Job Declines
	1999	2006	
Secretaries, Medical	5,490	5,240	250
Law Clerks	1,590	1,460	130
Station Installers, Telephone	1,100	990	110
Electronic Home Entertainment Repairs	810	730	80
Data Keyers, Composing	580	510	70
Mechanical Engineering Techs	3,700	3,640	60
Electric Motor and Related Repairers	580	530	50
Petroleum Technicians	190	150	40

Note: Occupation requires an associate degree or post-secondary vocational education.

Source: Employment Development Department, www.calmis.cahwnet.gov

Major Employers Los Angeles County

Employer Name	Location	Industry
Boeing Aircraft Co	Long Beach	Aircraft & Parts
Hollywood Park Inc	Inglewood	Misc. Amusement, Recreation Services
Hughes Aircraft Co	El Segundo	Search and Navigation Equipment
Litton Systems Inc	Woodland Hills	Search and Navigation Equipment
Mattel Inc	El Segundo	Toys & Sporting Goods
Northrop Grumman Corp	Los Angeles	Aircraft & Parts
On Assignment Inc	Calabasas	Personnel Supply Services
Ralph's Grocery Co	Compton	Grocery Stores
Southern California Edison Co	Rosemead	Electric Services
UCLA	Los Angeles	Colleges & Universities
Walt Disney Co	Burbank	Motion Picture Production & Services

Source: Employment Development Department, www.calmis.cahwnet.gov